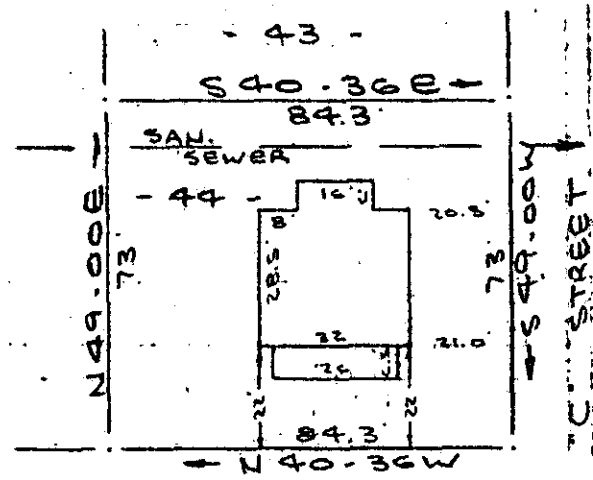
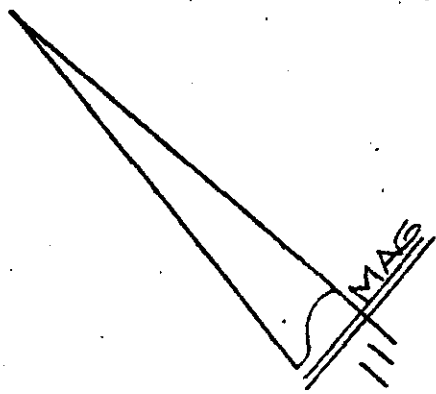


MICROFILMED

FILED
GREENVILLE CO. S. C.
SEP 15 4 11 PM '78
DONNIE S. TANKERSLEY
R.M.C.

NOTE: Improvements on this lot are not in a flood hazard area.




FIRST AVENUE
WATER & SEWER IN FT. R/W

PROPERTY OF
ROBERT H. WYNNE, JR.
NEAR GREENVILLE, S. C.
SCALE 1" = 40' 15 SEPT 1978

This is to certify that on the 15th day of September, 1978, I surveyed the property shown on this plat, being known as lot 44 on plat of F. W. POD MFG. CO. and recorded in the RMC Office Greenville County, S. C., in Plat Book " Y " at Pages 26 - 31; and that the property lines, walls and buildings are as shown hereon, and that the walls and buildings located on said lot do not encroach or project on adjacent street or property, and that no adjacent walls or buildings encroach or project on said premises, and no power lines cross this property except as shown hereon.

R. B. Bruce

8639 R. D. Bruce, RLS #1952



✓ 6-T-46

CAROLINA SURVEYING CO.
112 Manly St.
Greenville, S. C.

GCTO --- 1 SE15 78 1466

1.0001